# Site Diary

Site code:

Use this page at the end of each day to record a short summary of everyone on your team's thoughts about the day and the dig.

*Summary of day 1* Date:

*Summary of day 2* Date:



© Carenza Lewis, University of Cambridge

*Discover something new*
www.arch.cam.ac.uk/aca/
Access Cambridge Archaeology
UNIVERSITY OF CAMBRIDGE

# Digging an Archaeological Test Pit Excavation Record

**Date of excavation:** 17th MAY 2015 **Site code/settlement name:** SBDR15

**Test-pit number:** TP46 **Test-pit address:** REETH GREEN (Pottery site)

**Test-pit team names:** Ann + John Richmond Andy + Jan Jarvis

1. Alan Mills Shirley Gale
2. Judith Mills Lesley Walsey
3. David Brooks
4. Sue Nicholson + Rob N.

# Test Pit Location Map

Site code: SOAR15 Test Pit number: 46

Site measured by: Alan Mills & Judith Mills

Map drawn by: David Brooks

| Test pit location recording checklist | |
|---|---|
| **Task** | **Tick when completed** |
| Measure and draw map of area around your test pit with North marked. | ✓ |
| Add written description of test-pit location | ✓ |

1. Make a measured, labelled plan of the unexcavated surface the test pit, showing where it is in relation to features such as houses, boundaries, roads, walls etc which are marked on your Ordnance Survey map. Include lines showing the exact distances from your test pit to permanently identifiable points nearby such as buildings or field corners. Show your test pit as a square with the corners numbered 1-4, to correlate with the numbers on each context plan in the **Context Record Sheets** in this **Record Booklet**.

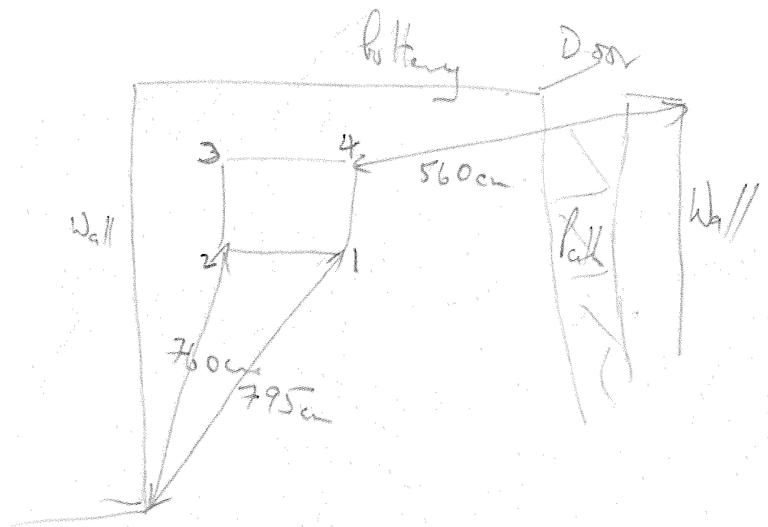


2. Draw an arrow here pointing in the direction of North on your map:

3. Describe where your test pit is, adding any notes which help explain this to someone who doesn't know your site:

Test pit located in the green immediatly in front of the Garden House Pottery Old Smithy





# Section Drawings

Site code: Test Pit number:




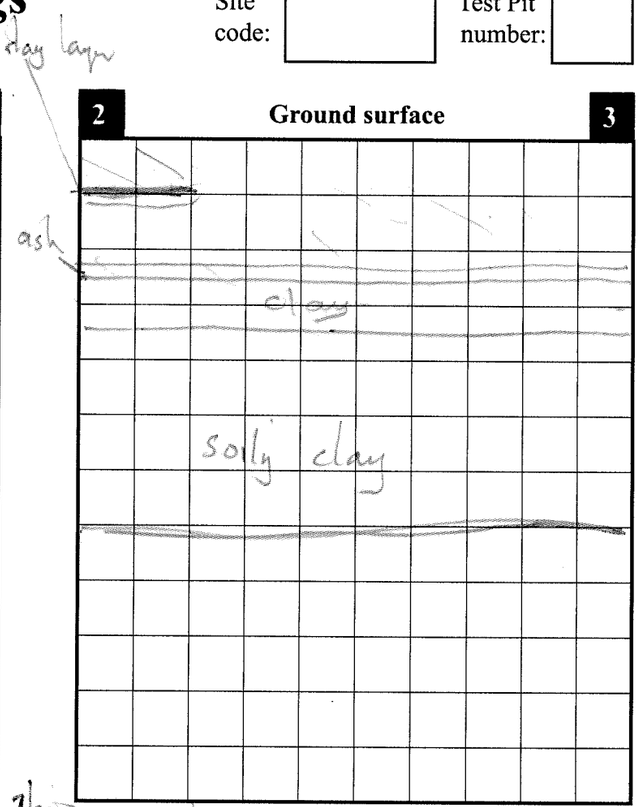


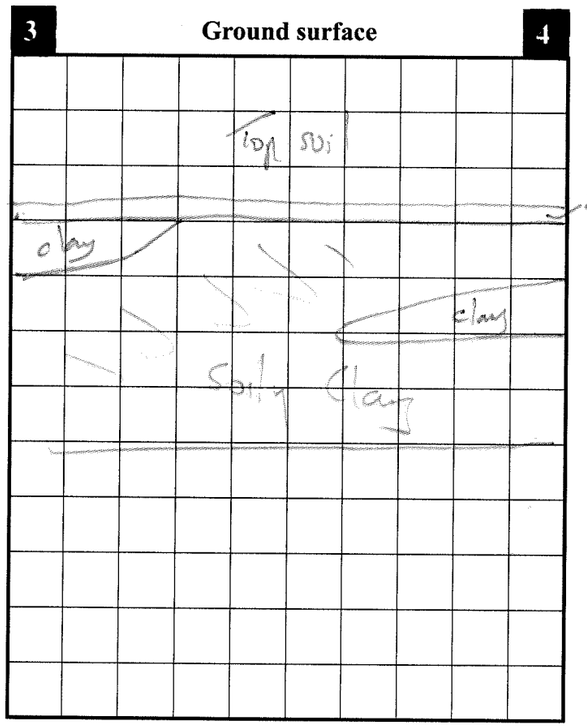




# FINAL Context Record Sheet

Site code: | Test Pit number: | Context number:

Context recorded by:

**1.** What depth is the surface of the top of this context at the four corners of your test pit (numbered in black boxes below)?

1 2 3 4

**2.** Make a measured, labelled plan of this context in the gridded square below (1 cm on paper = 10 cm in pit)

**3.** Draw an arrow here pointing in the direction of North on your plan:

1 **Final (unexcavated) context plan** 2

4 3

**4.** Describe what you've drawn on the plan, adding any notes which help explain what you have shown on your plan:

| Final Context Recording task checklist | |
|---|---|
| **Task** (complete all these **before** starting to backfill) | **Tick when completed** |
| Photograph surface of bottom of test pit | |
| Draw plan of bottom of test pit | |
| Complete section drawings for all 4 sides of your test pit | |
| Ensure all finds are clean and in clearly labelled bags | |
| Fill in all sections on this **Final Context Recording Sheet** | |

**6.** Did you excavate your test pit to natural? If not, explain why you stopped digging.

**7.** Use this space for your conclusions about how well your test-pit excavation went, what you think it revealed, any technical problems you encountered which may have affected the results, and any other thoughts that might be useful when writing up your test-pit excavation:



*Discover something new*
www.arch.cam.ac.uk/aca/
Access Cambridge Archaeology
UNIVERSITY OF CAMBRIDGE

# Context Record Sheet

Site code: SBDR15 | Test Pit number: 46 | Context number: 1

Context recorded by: D Brooks

**1.** What depth is the surface of the top of this context at the four corners of your test pit (numbered in black boxes below)?

1 *0 cm* 2 *0 cm* 3 *0 cm* 4 *0 cm*

**2.** Make a measured, labelled plan of this context in the gridded square below (1 cm on paper = 10 cm in pit)

**3.** Draw an arrow here pointing in the direction of North on your plan:

1 **Context plan** 2

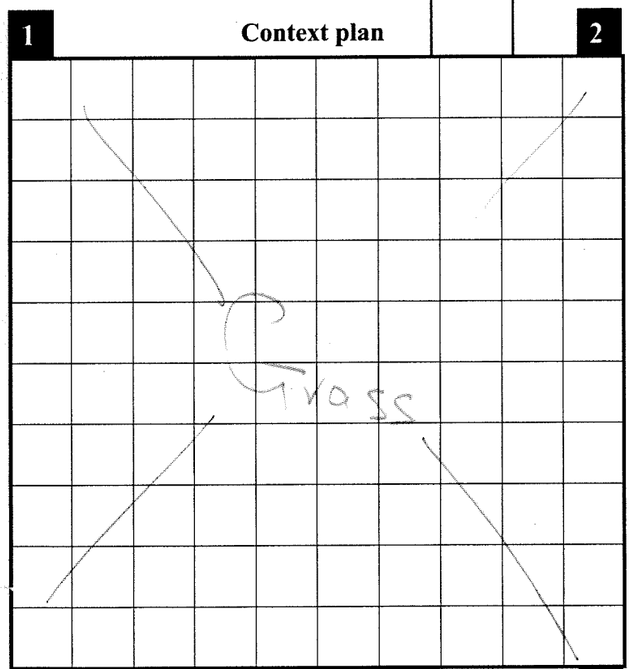


4 3

**4.** Describe what you've drawn on the plan, adding any notes which help explain what you have shown on your plan:

| Recording task checklist | |
|---|---|
| **Task** | **Tick when completed** |
| Photograph top of layer **before** starting to dig it | ✓ |
| Draw plan of top of context **before** starting to dig it | ✓ |
| Dig context, sieve spoil, keep and record finds (record percentage sieved) | 100 % |
| Clean finds and place in clearly labelled finds tray to dry with labeled bag | ✓ |
| Fill in **all** of this **Context Record Sheet** | ✓ |

**5.** Complete the boxes below to show what (apart from finds) was in this context (write non-listed inclusions into blank row if necessary):

| | Present y/n | Percentage? | Particle size (tick each box that applies) | | | |
|---|---|---|---|---|---|---|
| Stone | Y | % 2 | Flecks | Small | Med | Large |
| Sand | | % | Flecks | Small | Med | Large |
| Soil | Y | % 98 | Flecks | Small | Med | Large |
| Clay | | % | Flecks | Small | Med | Large |
| Charcoal | | % | Flecks | Small | Med | Large |
| | | % | Flecks | Small | Med | Large |
| | | % | Flecks | Small | Med | Large |
| | | % | Flecks | Small | Med | Large |

**6.** What colour was this context?: 1 Black

**7.** List the finds from this context. For each find, say what it is (or what it looks like) and what date it is (if you know).

glass
bone
Brass (?) screw cap
Bottle top
glazed pottery
red pot (plant pot?)
Slag — large quantity
Metal bits - large quantity

Continued on back pages? yes/no

# Context Record Sheet

Site code: SBDR15 Test Pit number: 46 Context number: 6

Context recorded by:

**1.** What depth is the surface of the top of this context at the four corners of your test pit (numbered in black boxes below)?

1 10c 2 10c 3 10c 4 10c

**2.** Make a measured, labelled plan of this context in the gridded square below (1 cm on paper = 10 cm in pit)

**3.** Draw an arrow here pointing in the direction of North on your plan:

1 **Context plan** 2

Soil has features

4 3

**4.** Describe what you've drawn on the plan, adding any notes which help explain what you have shown on your plan:

| Recording task checklist | |
|---|---|
| **Task** | **Tick when completed** |
| Photograph top of layer **before** starting to dig it | ✓ |
| Draw plan of top of context **before** starting to dig it | ✓ |
| Dig context, sieve spoil, keep and record finds (record percentage sieved) | 100 % |
| Clean finds and place in clearly labelled finds tray to dry with labeled bag | |
| Fill in **all** of this **Context Record Sheet** | |

**5.** Complete the boxes below to show what (apart from finds) was in this context (write non-listed inclusions into blank row if necessary):

| | Present y/n | Percentage? | Particle size (tick each box that applies) | | | |
|---|---|---|---|---|---|---|
| Stone | Y | % 5 | Flecks | Small | Med | Large |
| Sand | | % | Flecks | Small | Med | Large |
| Soil | Y | % 95 | Flecks | Small | Med | Large |
| Clay | | % | Flecks | Small | Med | Large |
| Charcoal | | % | Flecks | Small | Med | Large |
| | | % | Flecks | Small | Med | Large |
| | | % | Flecks | Small | Med | Large |

**6.** What colour was this context?: 1

**7.** List the finds from this context. For each find, say what it is (or what it looks like) and what date it is (if you know).

large quantity of slag
large quantity of metal
horse shoes, cleaver
bottle glass
bone
glazed pottery
ceramic flakes
~~brey~~ bicycle brake block
bit of plastic
coal
moss, rubbishy stone

Continued on back pages? yes/no



*Discover something new*
www.arch.cam.ac.uk/aca/
Access Cambridge Archaeology
UNIVERSITY OF CAMBRIDGE

# Context Record Sheet

Site code: Test Pit number: Context number:

Context recorded by:

**1.** What depth is the surface of the top of this context at the four corners of your test pit (numbered in black boxes below)?

1 2 3 4

**2.** Make a measured, labelled plan of this context in the gridded square below (1 cm on paper = 10 cm in pit)

**3.** Draw an arrow here pointing in the direction of North on your plan:

1 **Context plan** 2

4 3

**4.** Describe what you've drawn on the plan, adding any notes which help explain what you have shown on your plan:

| Recording task checklist | |
|---|---|
| **Task** | **Tick when completed** |
| Photograph top of layer **before** starting to dig it | |
| Draw plan of top of context **before** starting to dig it | |
| Dig context, sieve spoil, keep and record finds (record percentage sieved) | % |
| Clean finds and place in clearly labelled finds tray to dry with labeled bag | |
| Fill in **all** of this **Context Record Sheet** | |

**5.** Complete the boxes below to show what (apart from finds) was in this context (write non-listed inclusions into blank row if necessary):

| | Present y/n | Percentage? | Particle size (tick each box that applies) | | | |
|---|---|---|---|---|---|---|
| Stone | | % | Flecks | Small | Med | Large |
| Sand | | % | Flecks | Small | Med | Large |
| Soil | | % | Flecks | Small | Med | Large |
| Clay | | % | Flecks | Small | Med | Large |
| Charcoal | | % | Flecks | Small | Med | Large |
| | | % | Flecks | Small | Med | Large |
| | | % | Flecks | Small | Med | Large |

**6.** What colour was this context?:

**7.** List the finds from this context. For each find, say what it is (or what it looks like) and what date it is (if you know).

Continued on back pages? yes/no

# Context Record Sheet

Site code: | Test Pit number: | Context number:

Context recorded by:

**1.** What depth is the surface of the top of this context at the four corners of your test pit (numbered in black boxes below)?
1 2 3 4

**2.** Make a measured, labelled plan of this context in the gridded square below (1 cm on paper = 10 cm in pit)

**3.** Draw an arrow here pointing in the direction of North on your plan:

**Context plan**

1 2 4 3

**4.** Describe what you've drawn on the plan, adding any notes which help explain what you have shown on your plan:

**Recording task checklist**

| Task | Tick when completed |
|---|---|
| Photograph top of layer **before** starting to dig it | |
| Draw plan of top of context **before** starting to dig it | |
| Dig context, sieve spoil, keep and record finds (record percentage sieved) | % |
| Clean finds and place in clearly labelled finds tray to dry with labeled bag | |
| Fill in **all** of this **Context Record Sheet** | |

**5.** Complete the boxes below to show what (apart from finds) was in this context (write non-listed inclusions into blank row if necessary):

| | Present y/n | Percent-age? | Particle size (tick each box that applies) | | | |
|---|---|---|---|---|---|---|
| Stone | | % | Flecks | Small | Med | Large |
| Sand | | % | Flecks | Small | Med | Large |
| Soil | | % | Flecks | Small | Med | Large |
| Clay | | % | Flecks | Small | Med | Large |
| Charcoal | | % | Flecks | Small | Med | Large |
| | | % | Flecks | Small | Med | Large |
| | | % | Flecks | Small | Med | Large |

**6.** What colour was this context?:

**7.** List the finds from this context. For each find, say what it is (or what it looks like) and what date it is (if you know).

Continued on back pages? yes/no



*Discover something new*
www.arch.cam.ac.uk/aca/
Access Cambridge Archaeology
UNIVERSITY OF CAMBRIDGE

# Context Record Sheet

Site code: SBD R 15 | Test Pit number: TP46 | Context number: 3

Context recorded by:

**1.** What depth is the surface of the top of this context at the four corners of your test pit (numbered in black boxes below)?
1 15cm 2 15cm 3 20cm 4 20cm

**2.** Make a measured, labelled plan of this context in the gridded square below (1 cm on paper = 10 cm in pit)

**3.** Draw an arrow here pointing in the direction of North on your plan:

**Context plan**

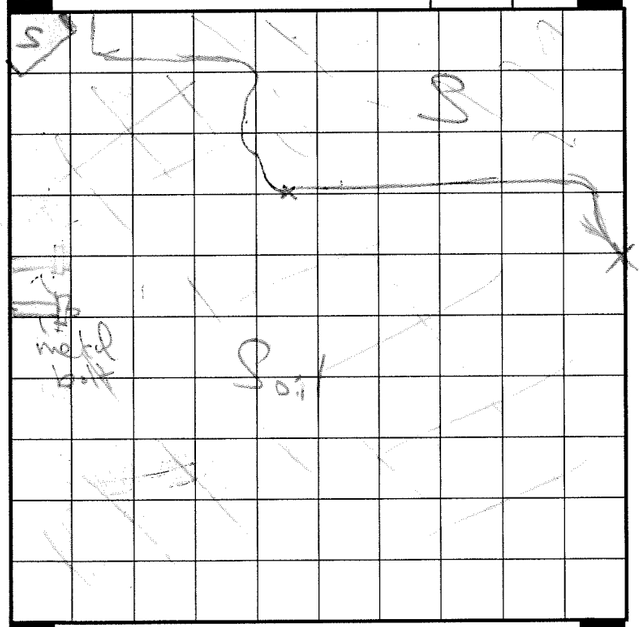


1 2 4 3

**4.** Describe what you've drawn on the plan, adding any notes which help explain what you have shown on your plan:
North end part of a "cobble" yard @ 15cm
metal bolt in west side
rest soil.

**Recording task checklist**

| Task | Tick when completed |
|---|---|
| Photograph top of layer **before** starting to dig it | ✓ |
| Draw plan of top of context **before** starting to dig it | ✓ |
| Dig context, sieve spoil, keep and record finds (record percentage sieved) | 100 % |
| Clean finds and place in clearly labelled finds tray to dry with labeled bag | ✓ |
| Fill in **all** of this **Context Record Sheet** | ✓ |

**5.** Complete the boxes below to show what (apart from finds) was in this context (write non-listed inclusions into blank row if necessary):

| | Present y/n | Percent-age? | Particle size (tick each box that applies) | | | |
|---|---|---|---|---|---|---|
| Stone | Y | % 5 | Flecks | Small | Med | Large |
| Sand | | % | Flecks | Small | Med | Large |
| Soil | Y | % 95 | Flecks | Small | Med | Large |
| Clay | | % | Flecks | Small | Med | Large |
| Charcoal | | % | Flecks | Small | Med | Large |
| | | % | Flecks | Small | Med | Large |
| | | % | Flecks | Small | Med | Large |

**6.** What colour was this context?: 1

**7.** List the finds from this context. For each find, say what it is (or what it looks like) and what date it is (if you know).
Glass
Pottery
Clay pipe bowl + stems
lime mortar, small amount
metal & slag - less than (2)

Continued on back pages? yes/no

# Context Record Sheet

Site code: SBDR 15 | Test Pit number: 46 | Context number: 4

Context recorded by:

**1.** What depth is the surface of the top of this context at the four corners of your test pit (numbered in black boxes below)?
1 30cm 2 30cm 3 30cm 4 30cm

**2.** Make a measured, labelled plan of this context in the gridded square below (1 cm on paper = 10 cm in pit)

**3.** Draw an arrow here pointing in the direction of North on your plan:

**Context plan**




**4.** Describe what you've drawn on the plan, adding any notes which help explain what you have shown on your plan:
Remanent y yard (S) - slags, stone, metal etc - from (3) cut back to leave that shown above. Top y S 25cm
Patches y plaster beginning to appear, also diffuse spreads across surface (P)
Top y context soil, though clearly contains stone, slags, etc.

**Recording task checklist**

| Task | Tick when completed |
|---|---|
| Photograph top of layer **before** starting to dig it | ✓ |
| Draw plan of top of context **before** starting to dig it | ✓ |
| Dig context, sieve spoil, keep and record finds (record percentage sieved) | 100 % |
| Clean finds and place in clearly labelled finds tray to dry with labeled bag | ✓ |
| Fill in **all** of this **Context Record Sheet** | ✓ |

**5.** Complete the boxes below to show what (apart from finds) was in this context (write non-listed inclusions into blank row if necessary):

| | Present y/n | Percentage? | Particle size (tick each box that applies) | | | |
|---|---|---|---|---|---|---|
| Stone | Y | % 5 | Flecks | Small | Med | Large |
| Sand | | % | Flecks | Small | Med | Large |
| Soil | Y | % 95 | Flecks | Small | Med | Large |
| Clay | | % | Flecks | Small | Med | Large |
| Charcoal | | % | Flecks | Small | Med | Large |
| | | % | Flecks | Small | Med | Large |
| | | % | Flecks | Small | Med | Large |

**6.** What colour was this context?: 2

**7.** List the finds from this context. For each find, say what it is (or what it looks like) and what date it is (if you know).
lime mortar - quite chalky
pottery
slag - significant amount
metal button
metal nail (?)
small amount y coal
clay pipe stem
glass (bottle)

Continued on back pages? yes/no



*Discover something new*
www.arch.cam.ac.uk/aca/
Access Cambridge Archaeology
UNIVERSITY OF CAMBRIDGE

# Context Record Sheet

Site code: | Test Pit number: | Context number:

Context recorded by:

**1.** What depth is the surface of the top of this context at the four corners of your test pit (numbered in black boxes below)?
1 2 3 4

**2.** Make a measured, labelled plan of this context in the gridded square below (1 cm on paper = 10 cm in pit)

**3.** Draw an arrow here pointing in the direction of North on your plan:

**Context plan**




**4.** Describe what you've drawn on the plan, adding any notes which help explain what you have shown on your plan:

**Recording task checklist**

| Task | Tick when completed |
|---|---|
| Photograph top of layer **before** starting to dig it | |
| Draw plan of top of context **before** starting to dig it | |
| Dig context, sieve spoil, keep and record finds (record percentage sieved) | % |
| Clean finds and place in clearly labelled finds tray to dry with labeled bag | |
| Fill in **all** of this **Context Record Sheet** | |

**5.** Complete the boxes below to show what (apart from finds) was in this context (write non-listed inclusions into blank row if necessary):

| | Present y/n | Percentage? | Particle size (tick each box that applies) | | | |
|---|---|---|---|---|---|---|
| Stone | | % | Flecks | Small | Med | Large |
| Sand | | % | Flecks | Small | Med | Large |
| Soil | | % | Flecks | Small | Med | Large |
| Clay | | % | Flecks | Small | Med | Large |
| Charcoal | | % | Flecks | Small | Med | Large |
| | | % | Flecks | Small | Med | Large |
| | | % | Flecks | Small | Med | Large |

**6.** What colour was this context?:

**7.** List the finds from this context. For each find, say what it is (or what it looks like) and what date it is (if you know).

Continued on back pages? yes/no

# Context Record Sheet

Site code: | Test Pit number: | Context number: 8

Context recorded by:

**1.** What depth is the surface of the top of this context at the four corners of your test pit (numbered in black boxes below)?
1 70 2 70 3 70 4 70

**2.** Make a measured, labelled plan of this context in the gridded square below (1 cm on paper = 10 cm in pit)

**3.** Draw an arrow here pointing in the direction of North on your plan:

**Context plan**

1 2 4 3

**4.** Describe what you've drawn on the plan, adding any notes which help explain what you have shown on your plan:
as prev.

**Recording task checklist**

| Task | Tick when completed |
|---|---|
| Photograph top of layer **before** starting to dig it | ✓ |
| Draw plan of top of context **before** starting to dig it | ✓ |
| Dig context, sieve spoil, keep and record finds (record percentage sieved) | % |
| Clean finds and place in clearly labelled finds tray to dry with labeled bag | |
| Fill in **all** of this **Context Record Sheet** | |

**5.** Complete the boxes below to show what (apart from finds) was in this context (write non-listed inclusions into blank row if necessary):

| | Present y/n | Percent-age? | Particle size (tick each box that applies) | | | |
|---|---|---|---|---|---|---|
| Stone | | % | Flecks | Small | Med | Large |
| Sand | | % | Flecks | Small | Med | Large |
| Soil | | % | Flecks | Small | Med | Large |
| Clay | | % | Flecks | Small | Med | Large |
| Charcoal | | % | Flecks | Small | Med | Large |
| | | % | Flecks | Small | Med | Large |
| | | % | Flecks | Small | Med | Large |

**6.** What colour was this context?:

**7.** List the finds from this context. For each find, say what it is (or what it looks like) and what date it is (if you know).

Notes
Dig stopped on account of time constraints
still on redeposited layer

Continued on back pages? yes/no



*Discover something new*
www.arch.cam.ac.uk/aca/
Access Cambridge Archaeology
UNIVERSITY OF CAMBRIDGE

# Context Record Sheet

Site code: SBDR15 | Test Pit number: 46 | Context number: 5

Context recorded by:

**1.** What depth is the surface of the top of this context at the four corners of your test pit (numbered in black boxes below)?
1 33 2 34 3 35 4 32

**2.** Make a measured, labelled plan of this context in the gridded square below (1 cm on paper = 10 cm in pit)

**3.** Draw an arrow here pointing in the direction of North on your plan:

**Context plan**

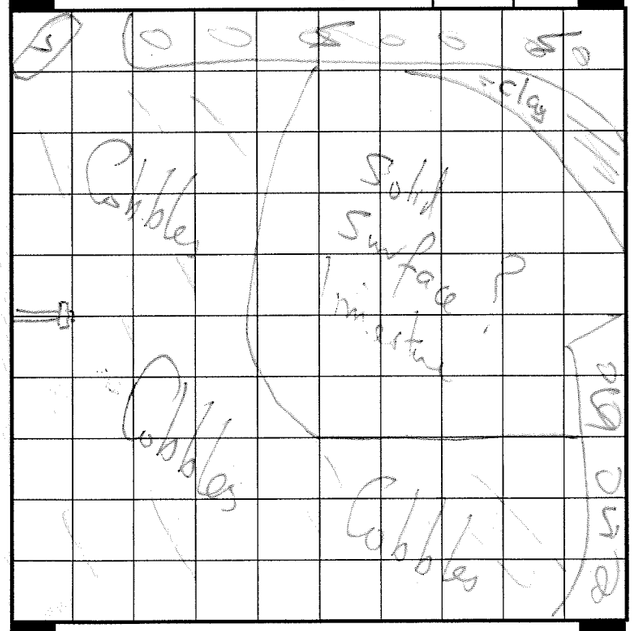


1 2 4 3

**4.** Describe what you've drawn on the plan, adding any notes which help explain what you have shown on your plan:
S = stone surface as before @ 15 cm.
New surface @ 30-35 cm. West + South cobbles
NG - solid surface, natural unclear, poss limestone

**Recording task checklist**

| Task | Tick when completed |
|---|---|
| Photograph top of layer **before** starting to dig it | ✓ |
| Draw plan of top of context **before** starting to dig it | ✓ |
| Dig context, sieve spoil, keep and record finds (record percentage sieved) | 100 % |
| Clean finds and place in clearly labelled finds tray to dry with labeled bag | ✓ |
| Fill in **all** of this **Context Record Sheet** | ✓ |

**5.** Complete the boxes below to show what (apart from finds) was in this context (write non-listed inclusions into blank row if necessary):

| | Present y/n | Percent-age? | Particle size (tick each box that applies) | | | |
|---|---|---|---|---|---|---|
| Stone | Y | % 20 | Flecks | Small | Med | Large |
| Sand | | % | Flecks | Small | Med | Large |
| Soil | Y | % 80 | Flecks | Small | Med | Large |
| Clay | | % | Flecks | Small | Med | Large |
| Charcoal | | % | Flecks | Small | Med | Large |
| | | % | Flecks | Small | Med | Large |
| | | % | Flecks | Small | Med | Large |

**6.** What colour was this context?: 2

**7.** List the finds from this context. For each find, say what it is (or what it looks like) and what date it is (if you know).

Plastic
metal & slag - smaller quantities than prev. context
Bone
Teeth
clay pipe stems
glass - bottle (?)
glass - window (?)
glazed Pottery
ceramic material
Brick

Continued on back pages? yes/no

# Context Record Sheet

Site code: SBDR15 | Test Pit number: 46 | Context number: 6

Context recorded by:

**1.** What depth is the surface of the top of this context at the four corners of your test pit (numbered in black boxes below)?
1 50cm 2 50cm 3 50cm 4 50cm

**2.** Make a measured, labelled plan of this context in the gridded square below (1 cm on paper = 10 cm in pit)

**3.** Draw an arrow here pointing in the direction of North on your plan:

1 **Context plan** 2

See Comments below

4 3

**4.** Describe what you've drawn on the plan, adding any notes which help explain what you have shown on your plan:
Drawing - edges as fn (5)
base - soil with evidence of clay

**Recording task checklist**

| Task | Tick when completed |
|---|---|
| Photograph top of layer **before** starting to dig it | ✓ |
| Draw plan of top of context **before** starting to dig it | ✓ |
| Dig context, sieve spoil, keep and record finds (record percentage sieved) | 100 % |
| Clean finds and place in clearly labelled finds tray to dry with labeled bag | ✓ |
| Fill in **all** of this **Context Record Sheet** | |

**5.** Complete the boxes below to show what (apart from finds) was in this context (write non-listed inclusions into blank row if necessary):

| | Present y/n | Percentage? | Particle size (tick each box that applies) | | | |
|---|---|---|---|---|---|---|
| Stone | Y | % 40 | Flecks | Small | Med | Large |
| Sand | | % | Flecks | Small | Med | Large |
| Soil | Y | % 50 | Flecks | Small | Med | Large |
| Clay | Y | % 10 | Flecks | Small | Med | Large |
| Charcoal | | % | Flecks | Small | Med | Large |
| | | % | Flecks | Small | Med | Large |
| | | % | Flecks | Small | Med | Large |

**6.** What colour was this context?: 3

**7.** List the finds from this context. For each find, say what it is (or what it looks like) and what date it is (if you know).
Plastic - small amount
glass - neck of bottle
clay pipe stem
metal (nail?)
glazed pottery
coal - v. small amount
lime mortar
tar (approx 5cm)

Continued on back pages? yes/no



*Discover something new*
www.arch.cam.ac.uk/aca/
Access Cambridge Archaeology
UNIVERSITY OF CAMBRIDGE

# Context Record Sheet

Site code: SBDR15 | Test Pit number: 46 | Context number: 7

Context recorded by:

**1.** What depth is the surface of the top of this context at the four corners of your test pit (numbered in black boxes below)?
1 60cm 2 60cm 3 60cm 4 60cm

**2.** Make a measured, labelled plan of this context in the gridded square below (1 cm on paper = 10 cm in pit)

**3.** Draw an arrow here pointing in the direction of North on your plan:

1 **Context plan** 2

See Comments below

4 3

**4.** Describe what you've drawn on the plan, adding any notes which help explain what you have shown on your plan:
Drawing - edges as fn (5)
base - soil + clay, no obvious features

**Recording task checklist**

| Task | Tick when completed |
|---|---|
| Photograph top of layer **before** starting to dig it | ✓ |
| Draw plan of top of context **before** starting to dig it | ✓ |
| Dig context, sieve spoil, keep and record finds (record percentage sieved) | 100 % |
| Clean finds and place in clearly labelled finds tray to dry with labeled bag | ✓ |
| Fill in **all** of this **Context Record Sheet** | |

**5.** Complete the boxes below to show what (apart from finds) was in this context (write non-listed inclusions into blank row if necessary):

| | Present y/n | Percentage? | Particle size (tick each box that applies) | | | |
|---|---|---|---|---|---|---|
| Stone | Y | % 40 | Flecks | Small | Med | Large |
| Sand | | % | Flecks | Small | Med | Large |
| Soil | Y | % 20 | Flecks | Small | Med | Large |
| Clay | Y | % 40 | Flecks | Small | Med | Large |
| Charcoal | | % | Flecks | Small | Med | Large |
| | | % | Flecks | Small | Med | Large |
| | | % | Flecks | Small | Med | Large |

**6.** What colour was this context?: 4/5

**7.** List the finds from this context. For each find, say what it is (or what it looks like) and what date it is (if you know).
clay pipe bowl x 2
small amount of slag
metal
coal
glazed pottery
lime mortar
clinker

Continued on back pages? yes/no